

Legend

Site Location and Order Limits

Existing Landscape Elements and Other Features

Landscape Features*

Watercourse

Areas of Archeological Interest

Existing Infrastructure and Other Features

Transmission Line

Public Highway

Public Access**

Proposed Landscape and Other Features

New Planting / Areas for Enhancement***

Skylark Plot

Proposed Infrastructure and Land Use Features

Fence

Indicative Maintenance Roads

Solar Panels and Conservation Grazing Areas

Indicative 33kV Crossing Route

PCS Units

2: Change Request 2

1: s51 Response

A: DCO Submission

Project

Botley West Solar Farm

Status

Illustrative

Id.	Changes	Date	Name		Date	Name
				Edit	12.09.2025	V.Guskova
				Check	12.09.2025	H.Trabelsi
2	Revised	12.09.2025	V.Guskova			
1	Revised	31.01.2025	V.Guskova			
A	Created	31.10.2024	K.Lueken	Drawing No	EN010147/APP/8.2	Rev.2

0100200Meters

Scale: 1:2500 at A0

Illustrative Masterplan

Figure 2.1A

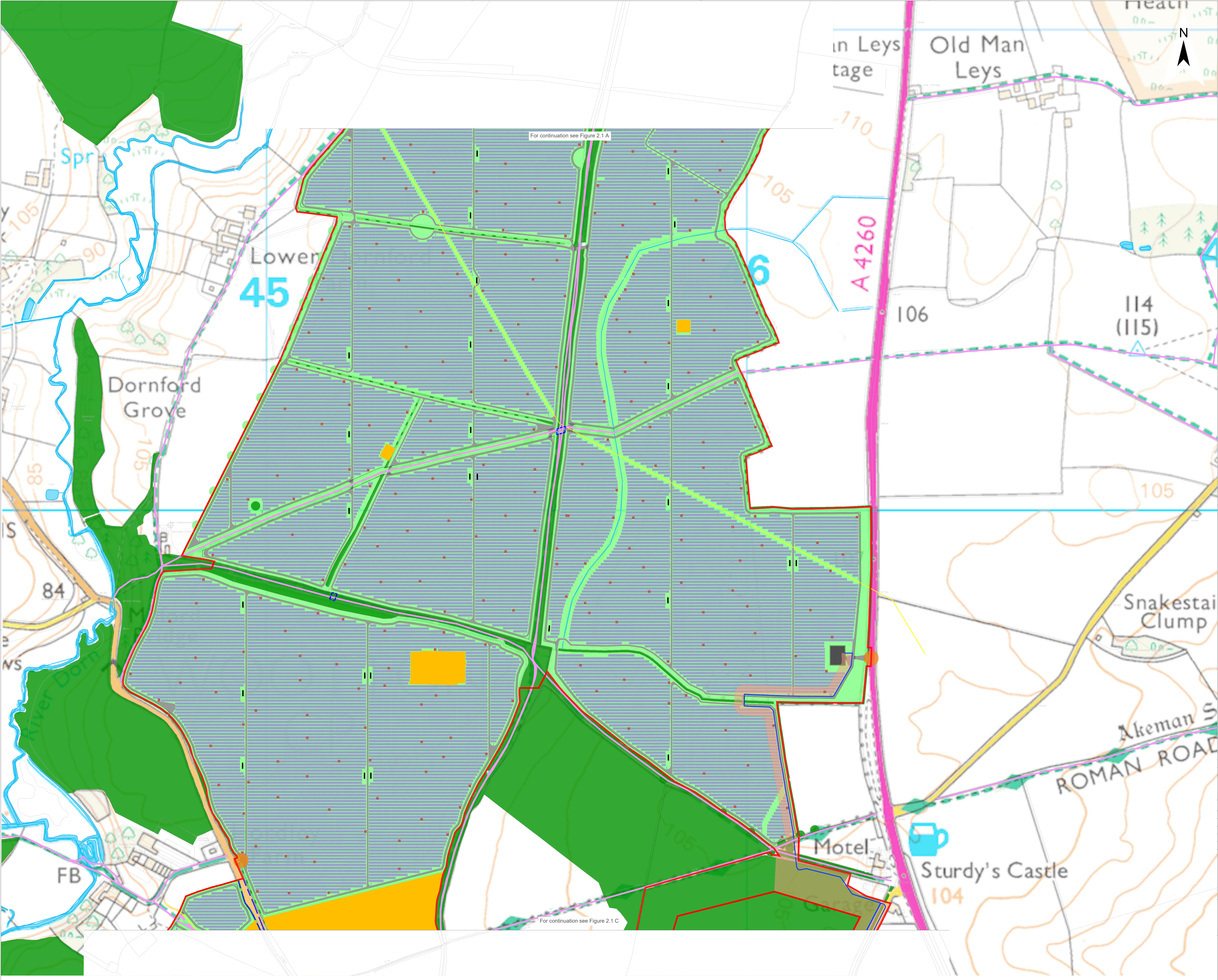
Northern Site Area 1 of 3

PHOTOVOLT DEVELOPMENT PARTNERS

Photovolt Development Partners GmbH

Kurfürstendamm 52

10707 Berlin, Germany



Legend

Site Location and Order Limits

Existing Landscape Elements and Other Features

Landscape Features *

Watercourse

Areas of Archeological Interest

Existing Infrastructure and Other Features

Transmission Line

Public Highway

Public Access **

Proposed Landscape and Other Features

New Planting / Areas for Enhancement ***

Skylark Plot

Proposed Infrastructure and Land Use Features

New Public Access ****

Fence

Indicative Maintenance Roads

Indicative Vehicular Access

Solar Panels and Conservation Grazing Areas

Indicative 33kV Crossing Route

Indicative 275kV Cable Route

275kV Cable Corridor

PCS Units

Project Substation

* Landscape Features including: Ancient Woodland, Mature Woodland / Scrub, Hedgerow, Existing Tree, Veteran Tree, Group of Trees and Young Woodland

** Public Access including: Public Rights of Way, Footbridge and Permissive Path

*** New Planting / Areas for Enhancement including: Grassland, Improved Grassland, New and Reinforced Hedgerow, Bat Corridor, New Woodland and other Tree Planting

**** New Public Access including: Cycle Path and Permissive Path

2: Change Request 2

1: s51 Response

A: DCO Submission

Project			Status		
Botley West Solar Farm			Illustrative		
Id.	Changes	Date	Name	Date	Name
			Edit	12.09.2025	V.Guskova
			Check	12.09.2025	H.Trabelsi
2	Revised	12.09.2025	V.Guskova		
1	Revised	31.01.2025	V.Guskova		
A	Created	31.10.2024	K. Lueken		

Drawing No EN010147/APP/8.2 Rev.2

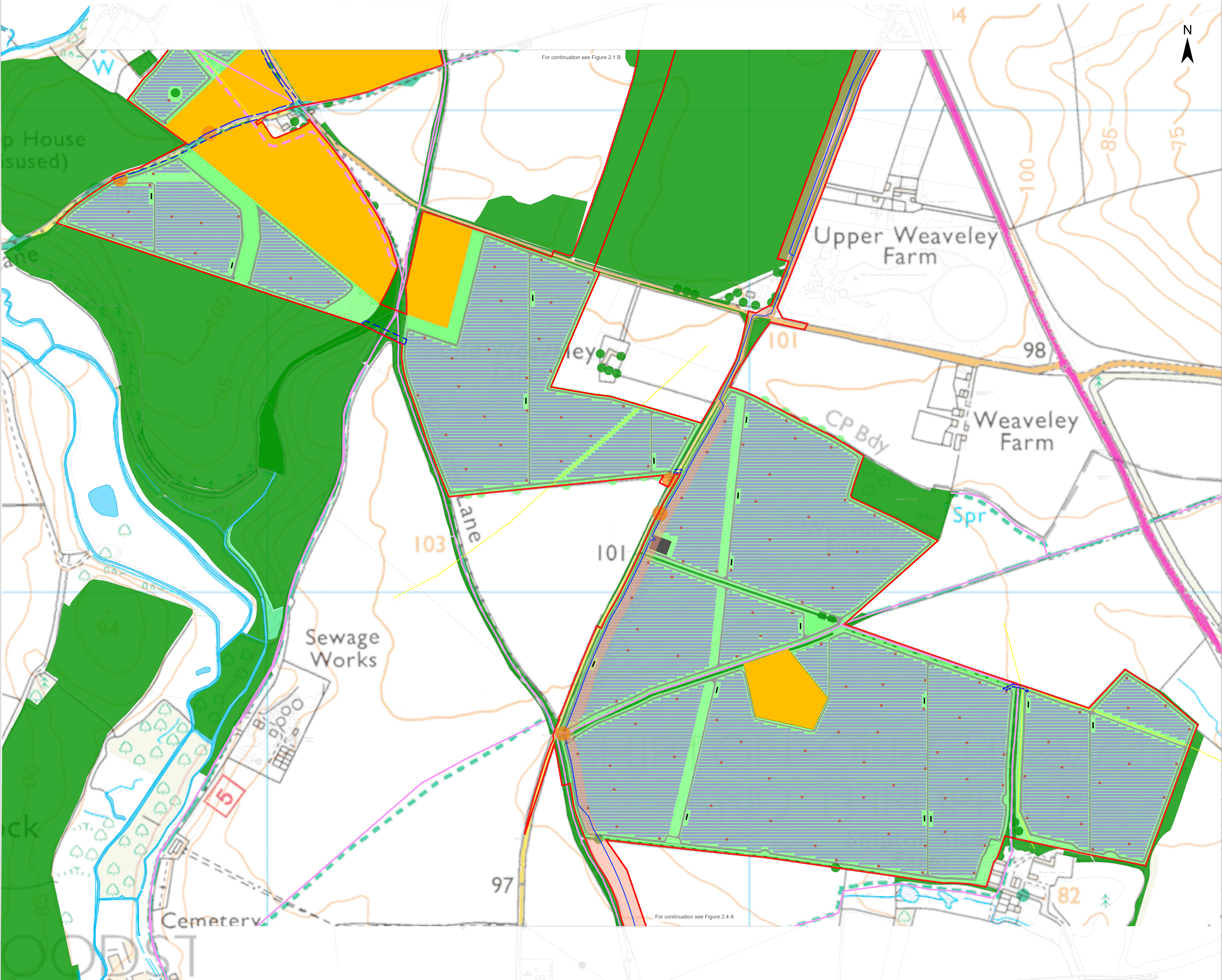
0 100 200 Meters

Scale: 1:2500 at A0

Title

Illustrative Masterplan
Figure 2.1B
Northern Site Area 2 of 3

Photovolt Development Partners GmbH
Kurfürstendamm 52
10707 Berlin, Germany



Legend

Site Location and Order Limits

Existing Landscape Elements and Other Features

Landscape Features *

Watercourse

Areas of Archeological Interest

Existing Infrastructure and Other Features

Transmission Line

Public Highway

Public Access **

Proposed Landscape and Other Features

New Planting / Areas for Enhancement ***

Skylark Plot

Proposed Infrastructure and Land Use Features

New Public Access ****

Fence

Indicative Maintenance Roads

Indicative Vehicular Access

Solar Panels and Conservation Grazing Areas

Indicative 33kV Crossing Route

Indicative 275kV Cable Route

275kV Cable Corridor

PCS Units

Project Substation

14

85

75

100

98

101

103

97

82

For continuation see Figure 2.1 B

For continuation see Figure 2.4 A

2: Change Request 2

1: s51 Response

A: DCO Submission

Project

Status

Botley West Solar Farm

Illustrative

Id.	Changes	Date	Name		Date	Name
				Edit	12.09.2025	V.Guskova
				Check	12.09.2025	H.Trabelsi
2	Revised	12.09.2025	V.Guskova			
1	Revised	31.01.2025	V.Guskova			
A	Created	31.10.2024	K.Lueken	Drawing No	EN010147/APP/8.2 Rev.2	

0

100

200

Meters

Scale: 1:2500 at A0

Title

Illustrative Masterplan

Figure 2.1C

Northern Site Area 3 of 3

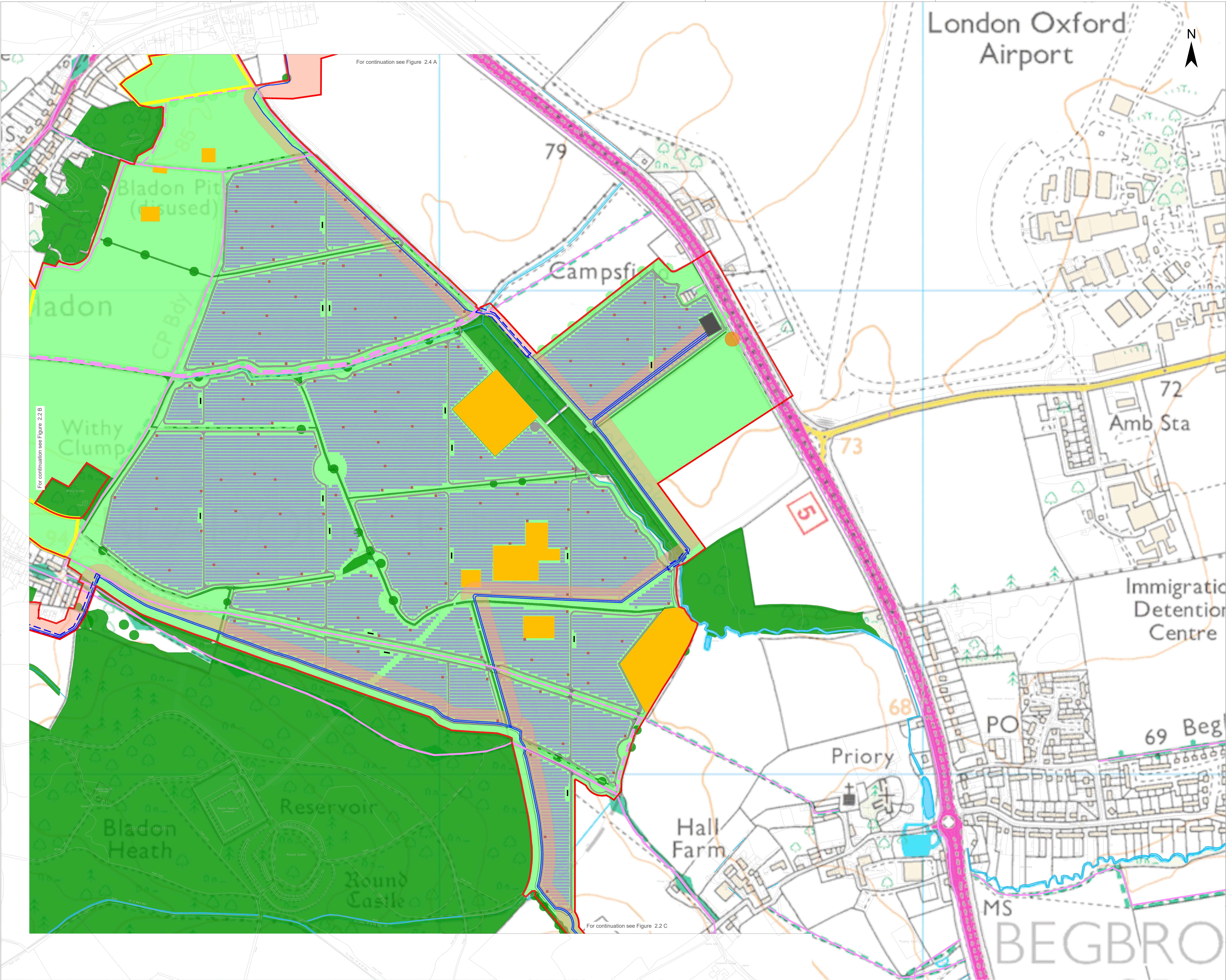
PHOTOVOLT
DEVELOPMENT PARTNERS

Photovoltaik Development Partners GmbH

Kurfürstendamm 52

10707 Berlin, Germany

© Crown copyright. All rights reserved. 2024 License number 100019023



- Legend
- Site Location and Order Limits
- Existing Landscape Elements and Other Features
- Landscape Features *
- Watercourse
- Areas of Archeological Interest
- Existing Infrastructure and Other Features
- Transmission Line
- Public Highway
- Public Access **
- Proposed Landscape and Other Features
- New Planting / Areas for Enhancement ***
- Land Available for Community Food Growing Area
- Skylark Plot
- Proposed Infrastructure and Land Use Features
- New Public Access ****
- Fence
- Indicative Maintenance Roads
- Indicative Vehicular Access
- Solar Panels and Conservation Grazing Areas
- Indicative 33kV Crossing Route
- Indicative 275kV Cable Route
- 275kV Cable Corridor
- PCS Units
- Project Substation

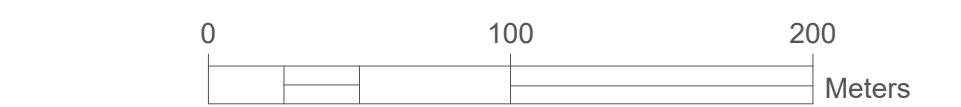
* Landscape Features including: Ancient Woodland, Mature Woodland / Scrub, Hedgerow, Existing Tree, Veteran Tree, Group of Trees and Young Woodland

** Public Access including: Public Rights of Way, Footbridge and Permissive Path

*** New Planting / Areas of Enhancement including: Grassland, Improved Grassland, New and Reinforced Hedgerow, Bat Corridor, New Woodland and other Tree Planting

**** New Public Access including: Cycle Path and Permissive Path

2: Change Request 2					
1: s51 Response					
A: DCO Submission					
Project			Status		
Botley West Solar Farm			Illustrative		
Id.	Changes	Date	Name		
				Edit	Date Name
2	Revised	12.09.2025	V. Guskova	Check	12.09.2025 V. Guskova
					12.09.2025 H. Trabelsi
1	Revised	31.01.2025	V. Guskova	Drawing No	EN010147/APP/8.2 Rev.2
A	Created	31.10.2024	K. Lueken		



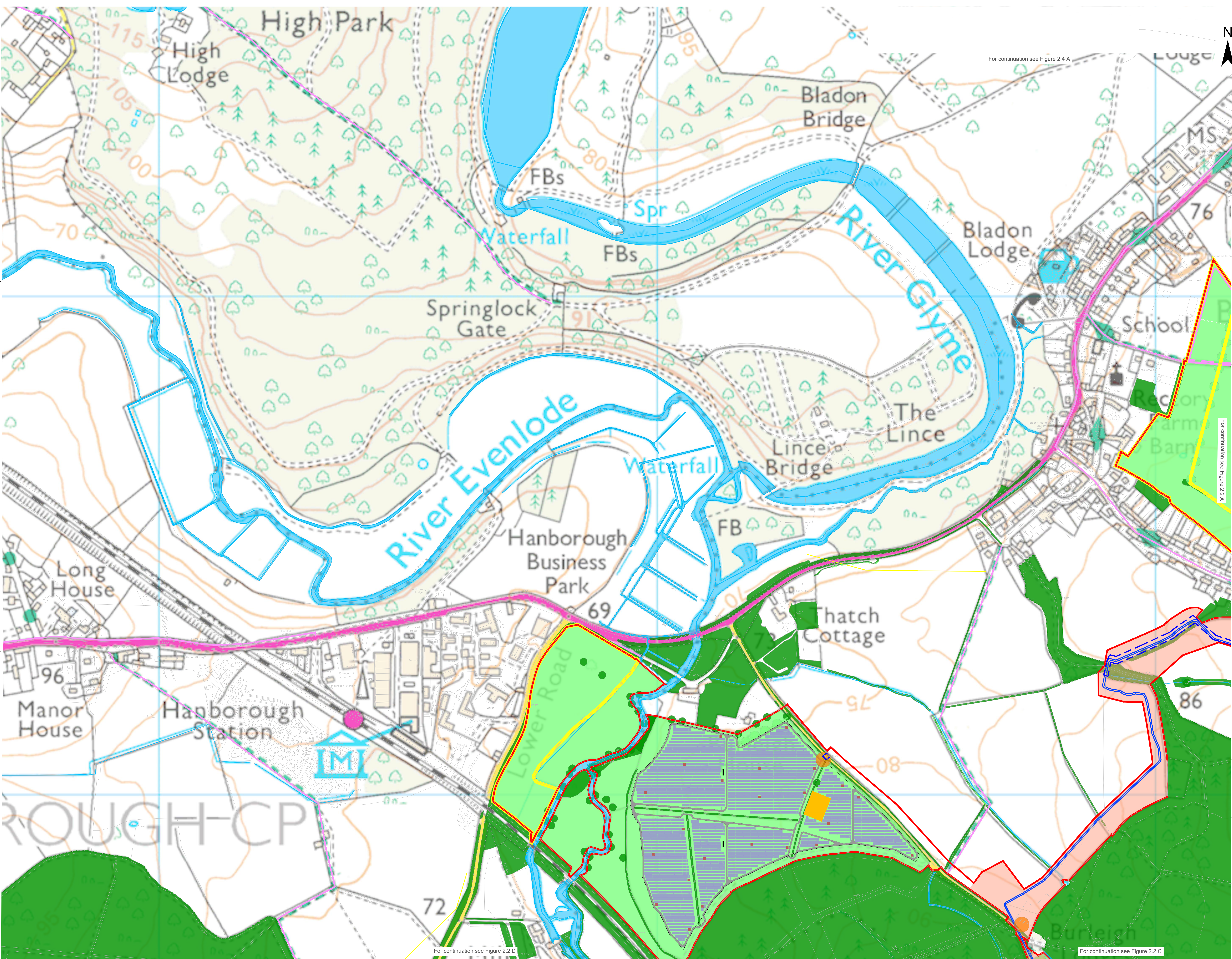
Scale: 1:2500 at A0

Title

Illustrative Masterplan

Figure 2.2A

Central Site Area 1 of 6



- Legend
- Site Location and Order Limits
- Existing Landscape Elements and Other Features
- Landscape Features *
- Watercourse
- Areas of Archeological Interest
- Existing Infrastructure and Other Features
- Transmission Line
- Public Highway
- Public Access **
- Railway Line
- Proposed Landscape and Other Features
- New Planting / Areas for Enhancement ***
- Land Available for Community Food Growing Area
- Skylark Plot
- Proposed Infrastructure and Land Use Features
- Fence
- Indicative Maintenance Roads
- Indicative Vehicular Access
- Solar Panels and Conservation Grazing Areas
- Indicative 33kV Crossing Route
- Indicative 275kV Cable Route
- 275kV Cable Corridor
- PCS Units

* Landscape Features including: Ancient Woodland, Mature Woodland / Scrub, Hedgerow, Existing Tree, Veteran Tree, Group of Trees and Young Woodland

** Public Access including: Public Rights of Way, Footbridge and Permissive Path

*** New Planting / Areas of Enhancement including: Grassland, Improved Grassland, New and Reinforced Hedgerow, Bat Corridor, New Woodland and other Tree Planting

2: Change Request 2					
1: s51 Response					
A: DCO Submission					
Project			Status		
Botley West Solar Farm			Illustrative		
Id.	Changes	Date	Name		
				Edit	Date Name
				Check	12.09.2025 V.Guskova
					12.09.2025 H.Trabelsi
2	Revised	12.09.2025	V.Guskova		
1	Revised	31.01.2025	V.Guskova	Drawing No	EN010147/APP/8.2 Rev.2
A	Created	31.10.2024	K.Lueken		

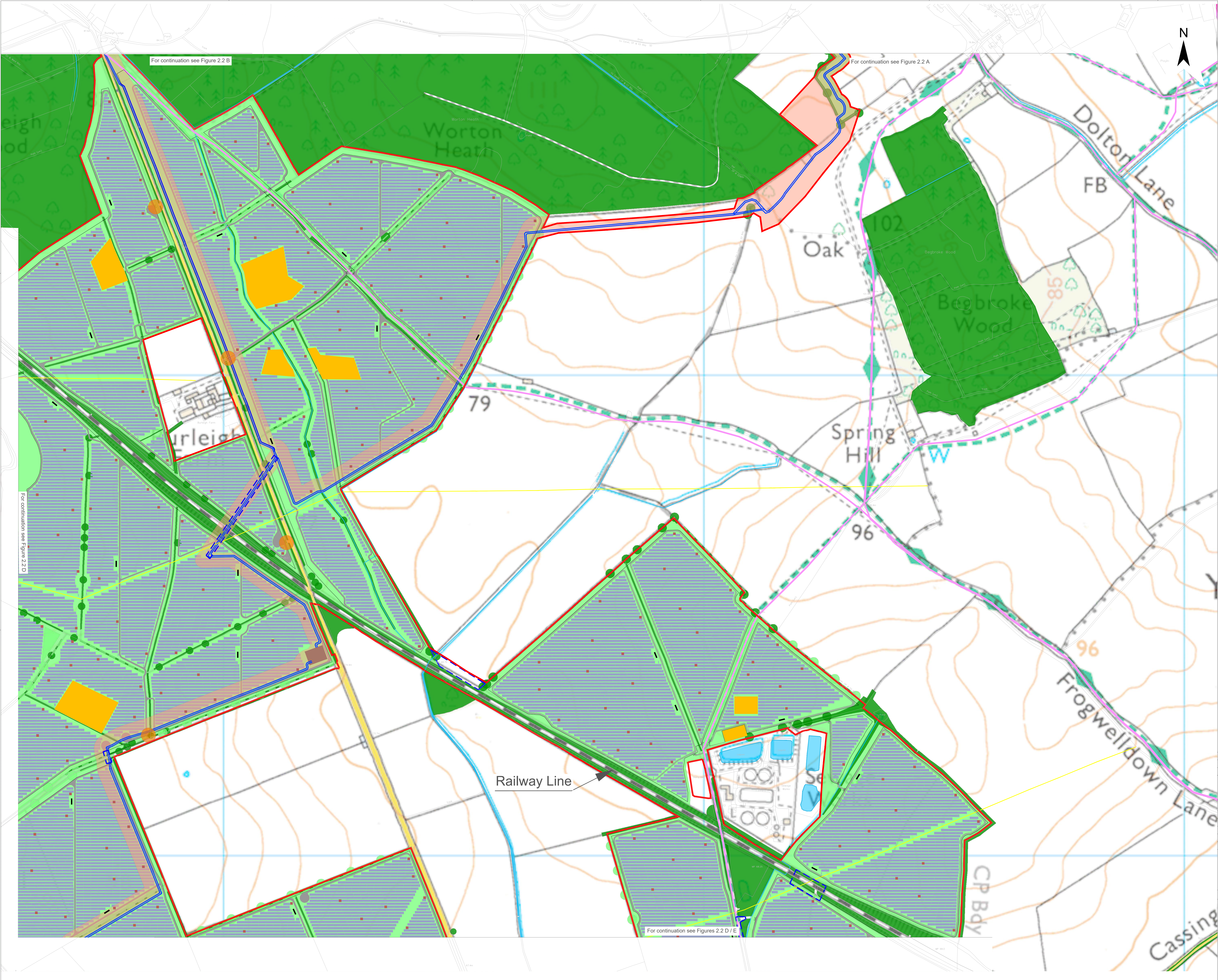
Scale: 1:2500 at A0

Title

Illustrative Masterplan

Figure 2.2B

Central Site Area 2 of 6



Legend

Site Location and Order Limits

Existing Landscape Elements and Other Features

Landscape Features *

Watercourse

Areas of Archeological Interest

Existing Infrastructure and Other Features

Transmission Line

Public Highway

Public Access **

Railway Line

Proposed Landscape and Other Features

New Planting / Areas for Enhancement ***

Skylark Plot

Proposed Infrastructure and Land Use Features

Fence

Indicative Maintenance Roads

Indicative Vehicular Access

Solar Panels and Conservation Grazing Areas

Indicative 33kV Crossing Route

Indicative 275kV Cable Route

275kV Cable Corridor

PCS Units

Project Substation

* Landscape Features including: Ancient Woodland, Mature Woodland / Scrub, Hedgerow, Existing Tree, Veteran Tree, Group of Trees and Young Woodland

** Public Access including: Public Rights of Way, Footbridge and Permissive Path

*** New Planting / Areas of Enhancement including: Grassland, Improved Grassland, New and Reinforced Hedgerow, Bat Corridor, New Woodland and other Tree Planting

2: Change Request 2

1: s51 Response

A: DCO Submission

Project				Status		
Botley West Solar Farm				Illustrative		
Id.	Changes	Date	Name		Date	Name
				Edit	12.09.2025	V.Guskova
				Check	12.09.2025	H.Trabelsi
2	Revised	12.09.2025	V. Guskova			
1	Revised	31.01.2025	V. Guskova			
A	Created	31.10.2024	K. Lueken	Drawing No	EN010147/APP/8.2 Rev.2	

0

100

200

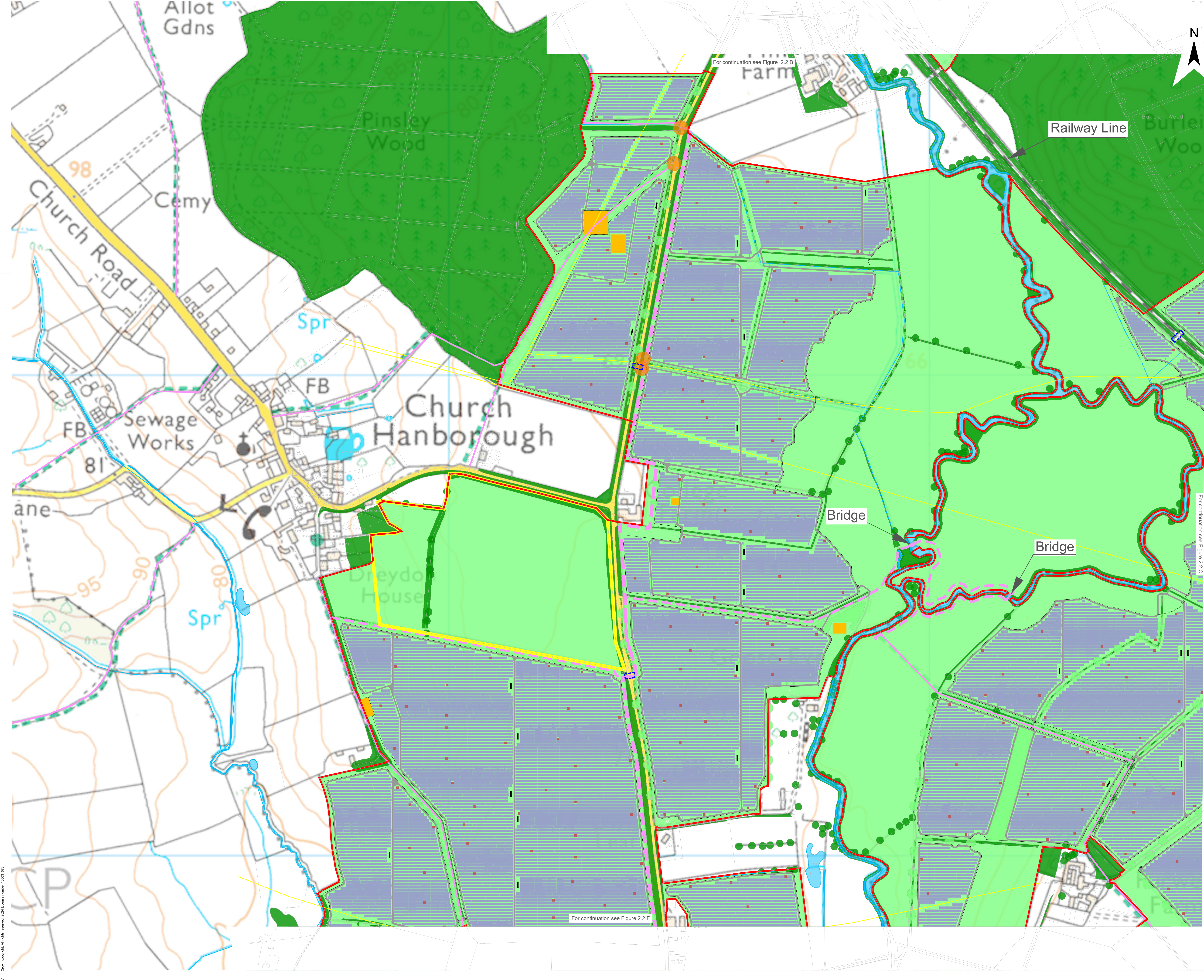
Meters

Scale: 1:2500 at A0

Title

Illustrative Masterplan
Figure 2.2C
Central Site Area 3 of 6

Photovoltaic Development Partners GmbH
Kurfürstendamm 52
10707 Berlin, Germany



Legend

Site Location and Order Limits

Existing Landscape Elements and Other Features

Landscape Features *

Watercourse

Areas of Archeological Interest

Existing Infrastructure and Other Features

Transmission Line

Public Highway

Public Access **

Railway Line

Proposed Landscape and Other Features

New Planting / Areas for Enhancement ***

Land Available for Community Food Growing Area

Skylark Plot

Proposed Infrastructure and Land Use Features

New Public Access ****

Fence

Indicative Maintenance Roads

Indicative Vehicular Access

Solar Panels and Conservation Grazing Areas

Indicative 33kV Crossing Route

Indicative 275kV Cable Route

275kV Cable Corridor

PCS Units

* Landscape Features including: Ancient Woodland, Mature Woodland / Scrub, Hedgerow, Existing Tree, Veteran Tree, Group of Trees and Young Woodland

** Public Access including: Public Rights of Way, Footbridge and Permissive Path

*** New Planting / Areas of Enhancement including: Grassland, Improved Grassland, New and Reinforced Hedgerow, Bat Corridor, New Woodland and other Tree Planting

**** New Public Access including: Cycle Path and Permissive Path

2: Change Request 2

1: s51 Response

A: DCO Submission

Botley West Solar Farm			Status			
			Illustrative			
Id.	Changes	Date	Name		Date	Name
				Edit	12.09.2025	V.Guskova
				Check	12.09.2025	H.Trabelsi
2	Revised	12.09.2025	V.Guskova			
1	Revised	31.01.2025	V.Guskova			
A	Created	31.10.2024	K.Lueken	Drawing No	EN010147/APP/8.2 Rev.2	

0

100

200

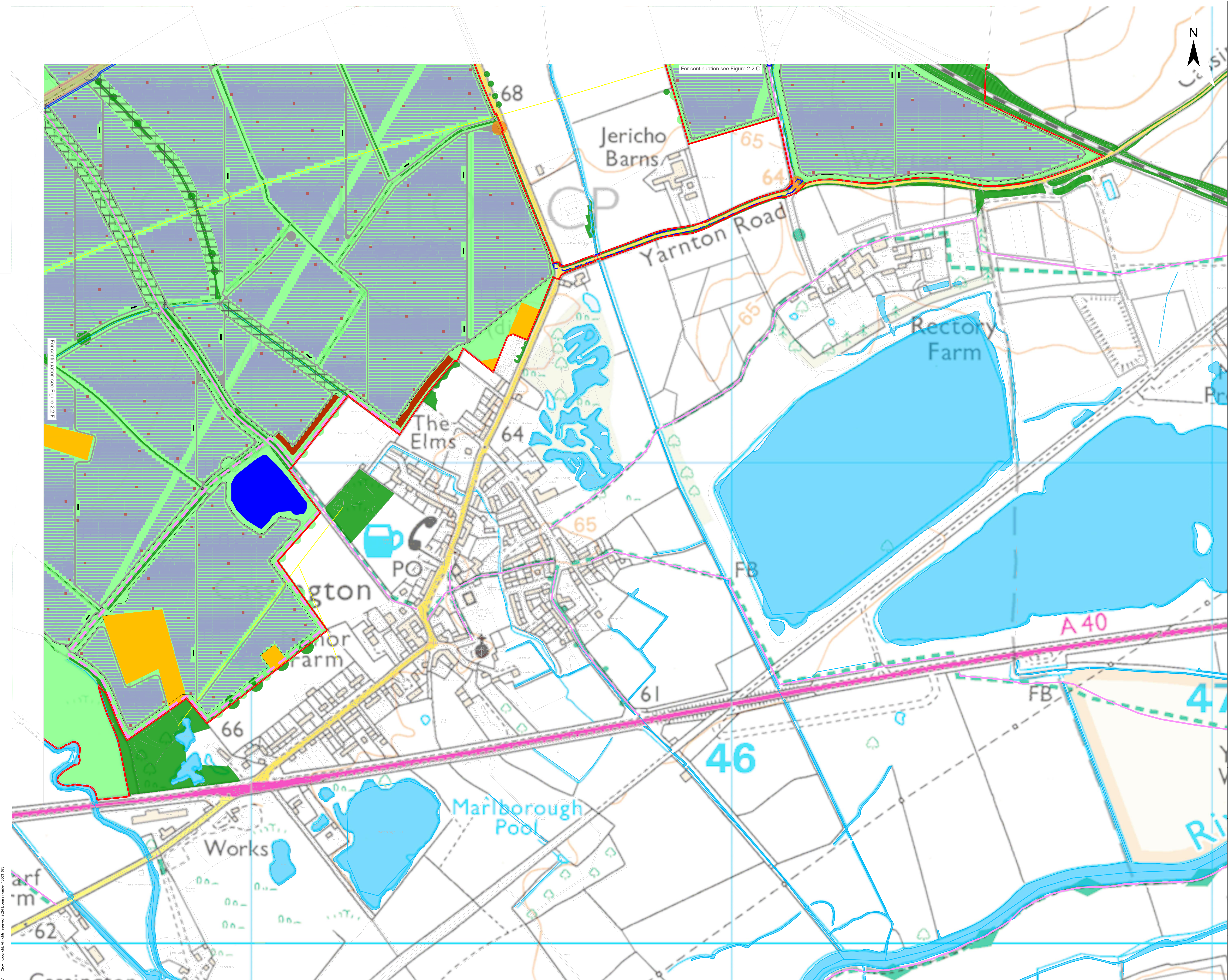
Meters

Scale: 1:2500 at A0

Title

Illustrative Masterplan
Figure 2.2D
Central Site Area 4 of 6

Photovoltaic Development Partners GmbH
Kurfürstendamm 52
10707 Berlin, Germany



Legend

Site Location and Order Limits

Existing Landscape Elements and Other Features

Landscape Features *

Watercourse

Areas of Archeological Interest

Existing Infrastructure and Other Features

Transmission Line

Public Highway

Public Access **

Railway Line

Proposed Landscape and Other Features

New Planting / Areas for Enhancement ***

Skylark Plot

Proposed Infrastructure and Land Use Features

New Public Access ****

Fence

Indicative Maintenance Roads

Indicative Vehicular Access

Solar Panels and Conservation Grazing Areas

Indicative 33kV Crossing Route

Indicative 275kV Cable Route

PCS Units

Pond

Bund

Buffer Strip

* Landscape Features including: Ancient Woodland, Mature Woodland / Scrub, Hedgerow, Existing Tree, Veteran Tree, Group of Trees and Young Woodland

** Public Access including: Public Rights of Way, Footbridge and Permissive Path

*** New Planting / Areas of Enhancement including: Grassland, Improved Grassland, New and Reinforced Hedgerow, Bat Corridor, New Woodland and other Tree Planting

**** New Public Access including: Cycle Path and Permissive Path

2: Change Request 2

1: s51 Response

A: DCO Submission

Project			Status			
Botley West Solar Farm			Illustrative			
Id.	Changes	Date	Name		Date	Name
				Edit	12.09.2025	V.Guskova
				Check	12.09.2025	H.Trabelsi
2	Revised	12.09.2025	V.Guskova			
1	Revised	31.01.2025	V.Guskova			
A	Created	31.10.2024	K. Lueken	Drawing No	EN010147/APP/8.2 Rev.2	

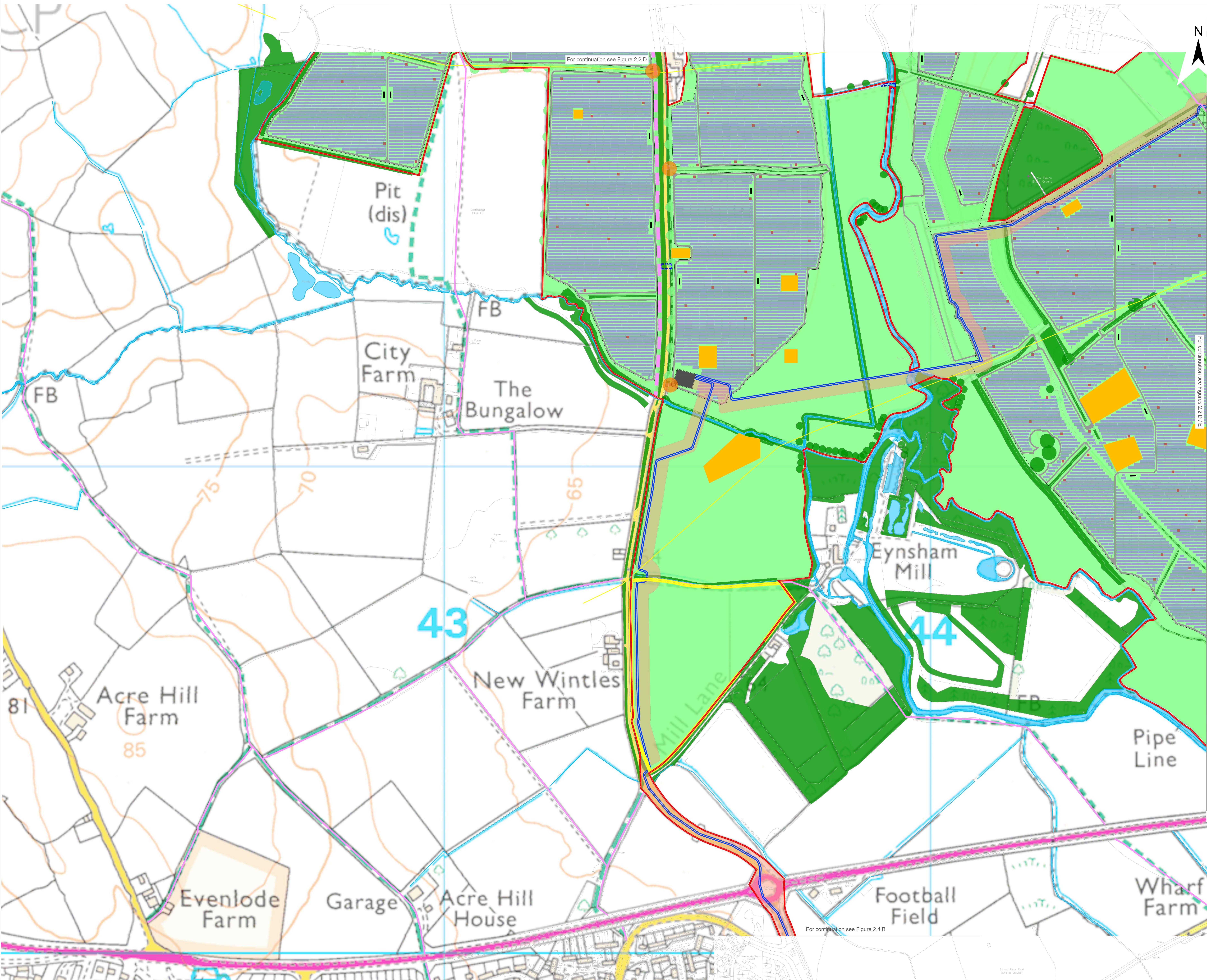
0 100 200 Meters

Scale: 1:2500 at A0

Title

Illustrative Masterplan
Figure 2.2E
Central Site Area 5 of 6

Photovoltaic Development Partners GmbH
Kurfürstendamm 52
10707 Berlin, Germany



Legend

Site Location and Order Limits

Existing Landscape Elements and Other Features

Landscape Features *

Watercourse

Areas of Archeological Interest

Existing Infrastructure and Other Features

Transmission Line

Public Highway

Public Access **

Proposed Landscape and Other Features

New Planting / Areas for Enhancement ***

Land Available for Community Food Growing Area

Skylark Plot

Proposed Infrastructure and Land Use Features

New Public Access ****

Fence

Indicative Maintenance Roads

Indicative Vehicular Access

Solar Panels and Conservation Grazing Areas

Indicative 33kV Crossing Route

Indicative 275kV Cable Route

275kV Cable Corridor

PCS Units

Project Substation

2: Change Request 2

1: s51 Response

A: DCO Submission

Project			Status		
Botley West Solar Farm			Illustrative		
Id.	Changes	Date	Name	Date	Name
			Edit	12.09.2025	V.Guskova
			Check	12.09.2025	H.Trabelsi
2	Revised	12.09.2025	V.Guskova		
1	Revised	31.01.2025	V.Guskova		
A	Created	31.10.2024	K. Lueken	Drawing No	EN010147/APP/8.2 Rev.2

01000

0

100

200

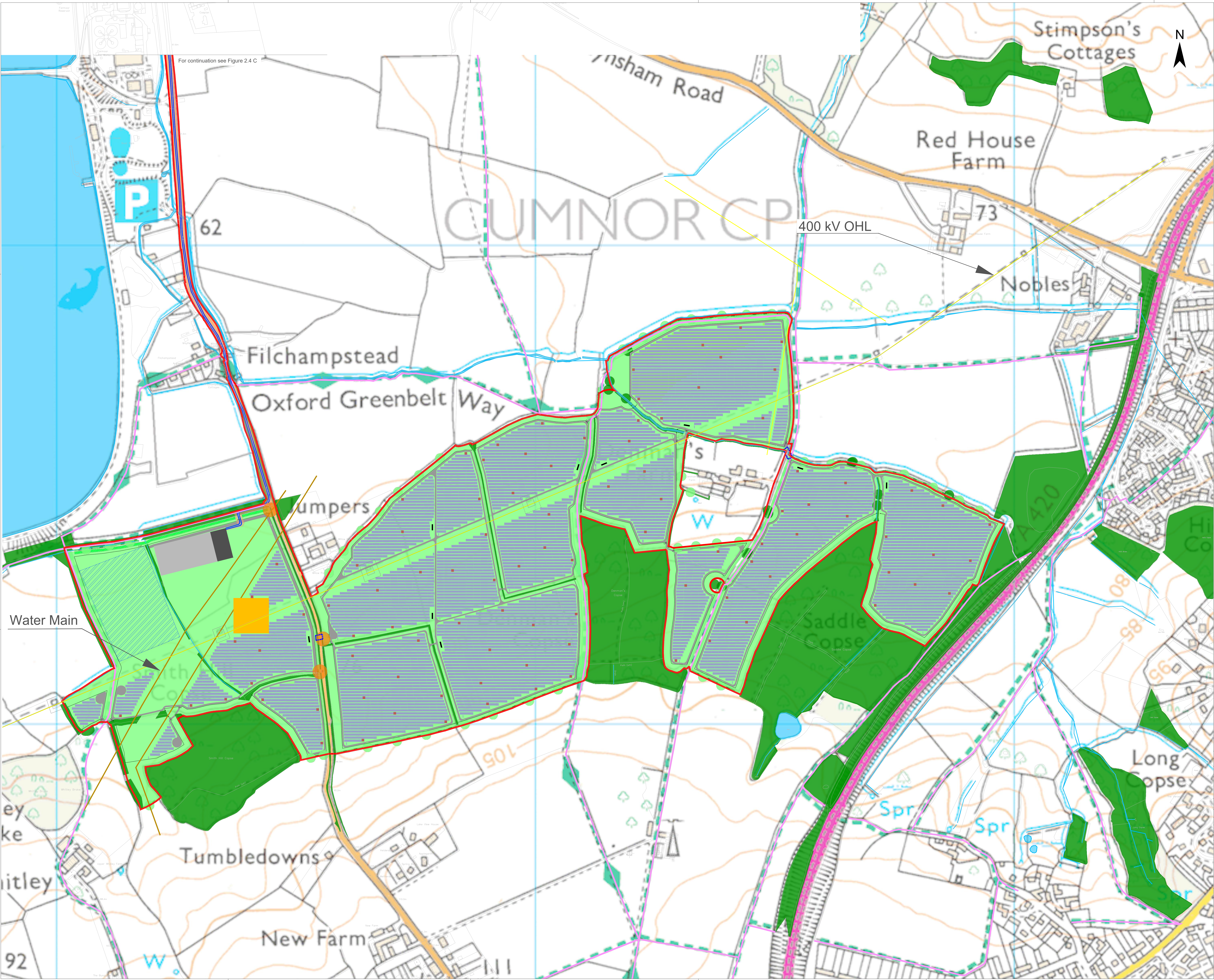
Meters

Scale: 1:2500 at A0

Title

Illustrative Masterplan
Figure 2.2F
Central Site Area 6 of 6

Photovoltaic Development Partners GmbH
Kurfürstendamm 52
10707 Berlin, Germany



Legend

Site Location and Order Limits

Existing Landscape Elements and Other Features

Landscape Features *

Watercourse

Areas of Archeological Interest

Existing Infrastructure and Other Features

Transmission Line

Public Highway

Public Access **

Proposed Landscape and Other Features

New Planting / Areas for Enhancement ***

Skylark Plot

Proposed Infrastructure and Land Use Features

Fence

Indicative Maintenance Roads

Indicative Vehicular Access

Solar Panels and Conservation Grazing Areas

Indicative 33kV Crossing Route

Indicative 275kV Cable Route

275kV Cable Corridor

PCS Units

Project Substation

Project Main Substation

2: Change Request 2

1: s51 Response

A: DCO Submission

Project

Botley West Solar Farm

Status

Illustrative

Id.	Changes	Date	Name		Date	Name
				Edit	12.09.2025	V.Guskova
				Check	12.09.2025	H.Trabelsi
2	Revised	12.09.2025	V.Guskova			
1	Revised	31.01.2025	V.Guskova	Drawing No	EN010147/APP/8.2	Rev.2
A	Created	31.10.2024	K. Lueken			

0

100

200

Meters

Scale:

1:2500

at A0

Title

Illustrative Masterplan

Figure 2.3

Southern Site Area 1 of 1

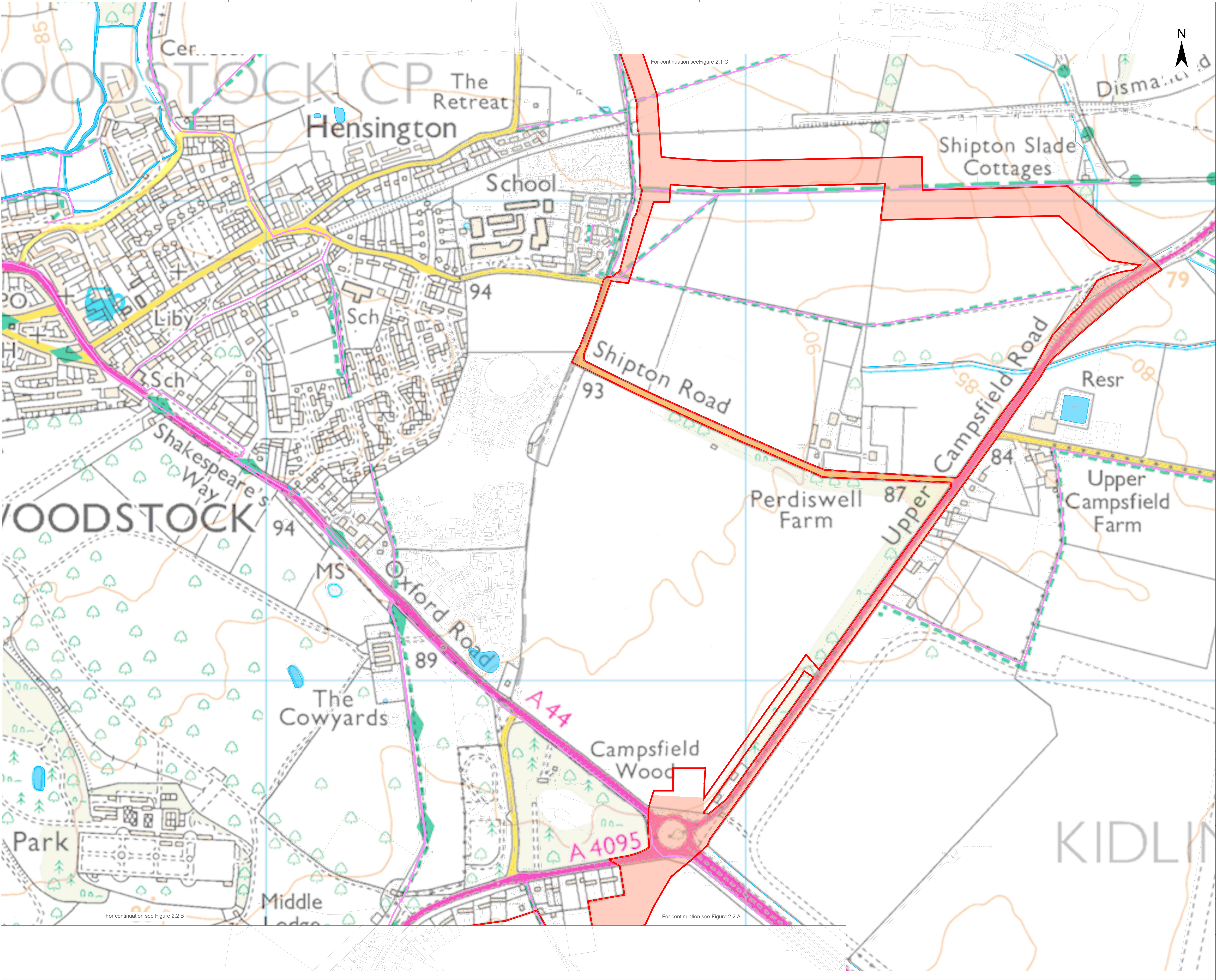
PHOTOVOLTAIC DEVELOPMENT PARTNERS

Photovoltaic Development Partners GmbH

Kurfürstendamm 52

10707 Berlin, Germany

© Crown copyright. All rights reserved. 2024 License number: 100019023



- Legend
- Site Location and Order Limits
 - Existing Landscape Elements and Other Features
 - Watercourse
 - Existing Infrastructure and Other Features
 - Public Highway
 - Proposed Landscape and Other Features
 - Cable Corridor

2: Change Request 2					
1: s51 Response					
A: DCO Submission					
Project			Status		
Botley West Solar Farm			Illustrative		
Id.	Changes	Date	Name		
				Edit	12.09.2025 V.Guskova
2	Revised	12.09.2025	V.Guskova	Check	12.09.2025 H.Trabelsi
1	Revised	31.01.2025	V.Guskova	Drawing No	EN010147/APP/8.2 Rev.2
A	Created	31.10.2024	K. Lueken		

Scale: 1:2500 at A0

0 100 200 Meters

Title

Illustrative Masterplan
Figure 2.4A
275kV Illustrative Cable Corridor Plan



Legend

Site Location and Order Limits

Existing Landscape Elements and Other Features

Watercourse

Proposed Landscape and Other Features

Cable Corridor

2: Change Request 2

1: s51 Response

A: DCO Submission

Project				Status		
Botley West Solar Farm				Illustrative		
ID	Changes	Date	Name		Date	Name
				Edit	12.09.2025	V.Guskova
				Check	12.09.2025	H.Trabelsi
2	Revised	12.09.2025	V.Guskova			
1	Revised	31.01.2025	V.Guskova	Drawing No	EN010147/APP/8.2 Rev.2	
A	Created	11.10.2024	K. Lueken			

Scale:	1:2500	at A0
Title	Illustrative Masterplan Figure 2.4C 275kV Illustrative Cable Corridor Plan	

 Photovoltaik Development Partners GmbH
Kurfürstendamm 52
10707 Berlin, Germany